




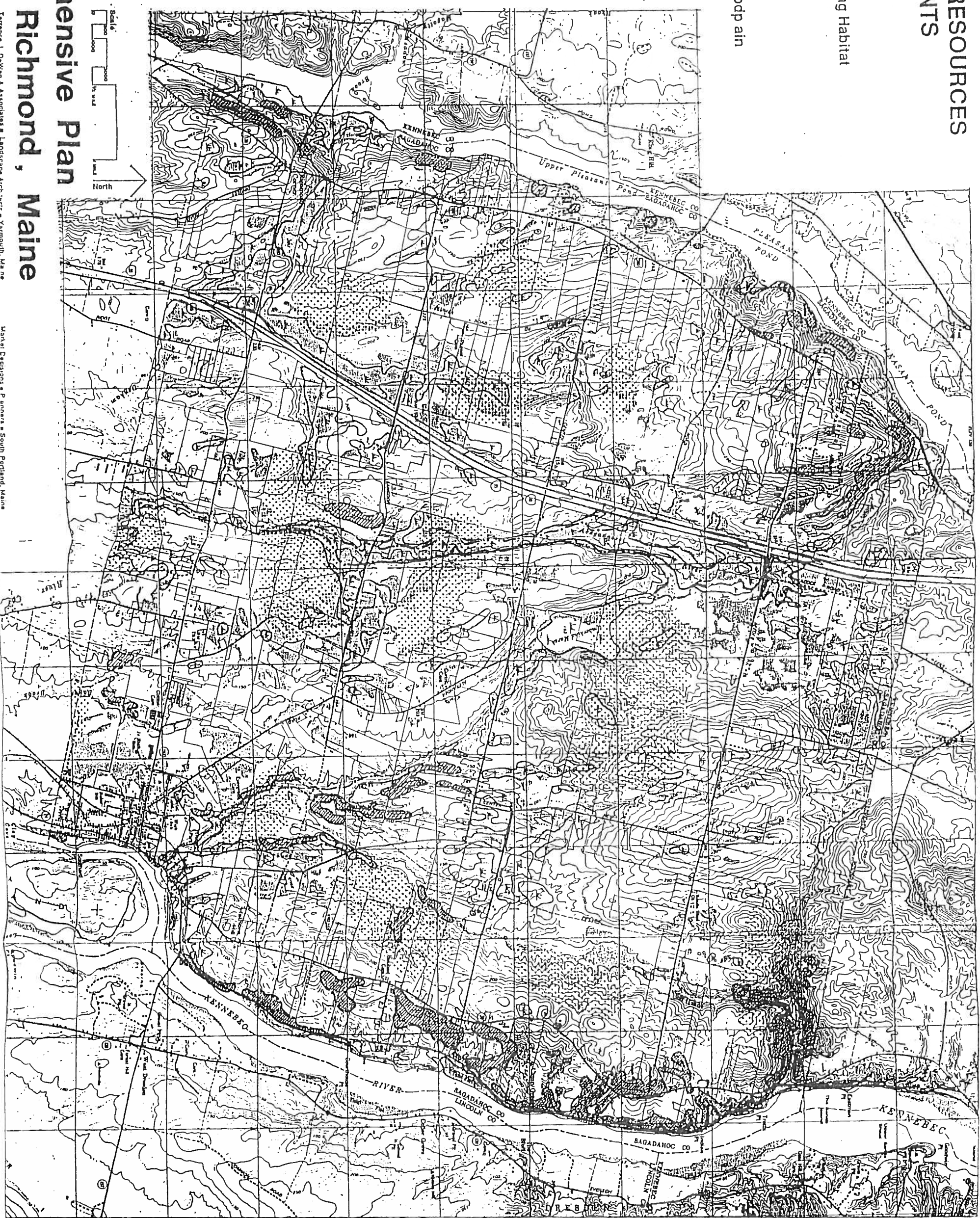


NATURAL RESOURCES CONSTRAINTS

-  Hydric Soils
-  Deer Wintering Habitat
-  Steep Slopes
-  Wetlands
-  100-year Floodplain

REFERENCES:
 Soil Survey, Agricultural and Conservation
 Districts, U.S. Dept. of Agriculture, Soil
 Conservation Service, 1961, 1977.
 Deer Wintering Habitat, Deer Program, Maine Dept.
 of Inland Fisheries and Wildlife.
 Steep Slopes, U.S. Forest Service,
 Department of Agriculture, 1977.
 Wetlands, National Wetlands Inventory, U.S. Dept.
 of the Interior, U.S. Geological Survey, 1982.
 Floodplain, Federal Emergency Management
 Agency (FEMA), Flood Insurance Rate Study.



Scale
 0 1000 2000
 Feet
 0 1 2
 Miles
 North

Comprehensive Plan

Richmond, Maine

Terrance J. DeWitt & Associates • Landscape Architects • Yarmouth, Maine

Market Decisions • Partners • South Portland, Maine

FIG. 8